
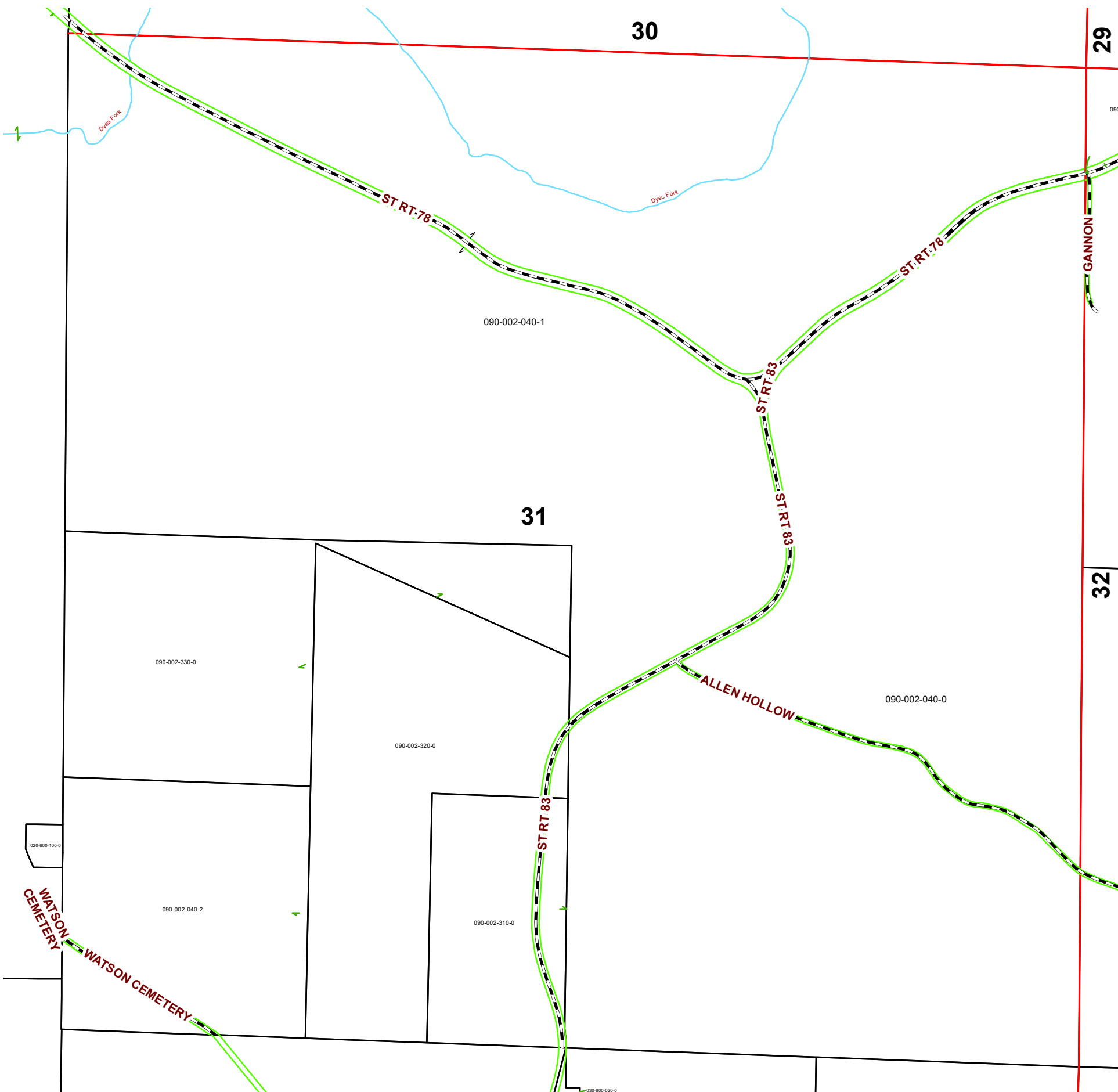
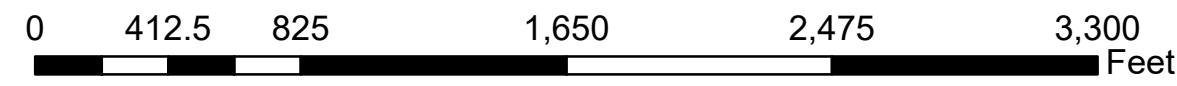


# MANCHESTER TOWNSHIP SECTION 31 R 10 TWP 7 MORGAN COUNTY, OHIO

PIN	Owner	LegalDescr	Acres	VOL	PAGE	Survey_Ref
090-002-310-0	HDB FARM LLC	R10 T77 S31 SD 15	19.68	OR226	1424	NoSurvey.pdf
090-002-320-0	HDB FARM LLC	R10 T07 S31 SD 12	47.32	OR226	1424	NoSurvey.pdf
090-002-330-0	HDB FARM LLC	R10 T07 S31 SD 9-11	49	OR226	1424	NoSurvey.pdf
090-002-040-1	OHIO DEPT OF NATURAL RESOURCES	R10 T7 S31 SD2	284.42	OR235	1024	MAN-0115-D.p
090-002-040-2	OHIO DEPT OF NATURAL RESOURCES	R10 T7 S31 SD3	40.68	OR235	1024	MAN-0115-E.pd
090-002-040-0	OHIO FRANKLIN REALTY LLC	R10 T07 S31 SD1	240.62	OR233	5104	NoSurvey.pdf



Boundaries			
	Hydro		Section
	Roads		Lot
	County		Township
	Parcel		ROW



Disclaimer: The information that these maps contains is for reference purposes only. Please bring any erros to the attention of the Engineer's Office staff. Thank you

Source: Morgan County Engineer's Office  
 Author: Marcia Wolfe  
 Date: 12/31/20